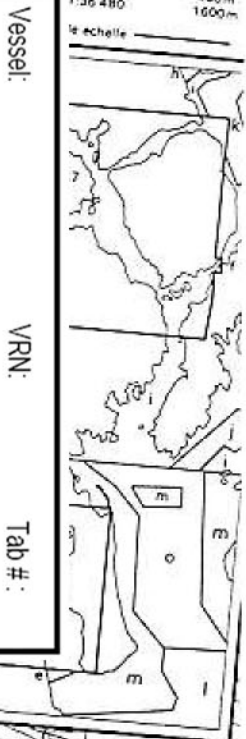


SOURCE CLASSIFICATION DIAGRAM
 DIAGRAMME DE CLASSIFICATION DES SOURCES

Ref	Agency	Date	Scale	Line No.
Ref	Organisme	Date	Echelle	Exercice
a	CHS/SHC	1958	1:1 200	5m
b	CHS/SHC	1955	1:1 200	10m
c	CHS/SHC	1944	1:2 400	40m
d	CHS/SHC	1966	1:4 800	20m
e	CHS/SHC	1980-81	1:8 000	40m
f	CHS/SHC	1974	1:8 000	20m
g	CHS/SHC	1951	1:10 000	30m
h	CHS/SHC	1950-54	1:12 160	40m
i	CHS/SHC	1948-57	1:24 320	80m
j	CHS/SHC	1948-57	1:24 320	160m
k	CHS/SHC	1954-55	1:24 320	300m
l	CHS/SHC	1972	1:30 000	400m
m	CHS/SHC	1949-51	1:36 480	180m
n	CHS/SHC	1961	1:36 480	400m
o			1:36 480	1600m



Vessel: _____
 VRN: _____
 Tab #: _____

Fishery: (circle one) --- RSU --- GSU --- CUKE --- DUX ---

Dive Site Ref: _____ Dive Date: _____ Validation ID #: _____

Note: The nomenclature shown on this chart has to be used as a guide only. For more exact info refer to the Pacific Fishery Management Area Regulations. THIS CHART IS NOT INTENDED FOR HAZARDOUS OPERATIONS.

63

13F

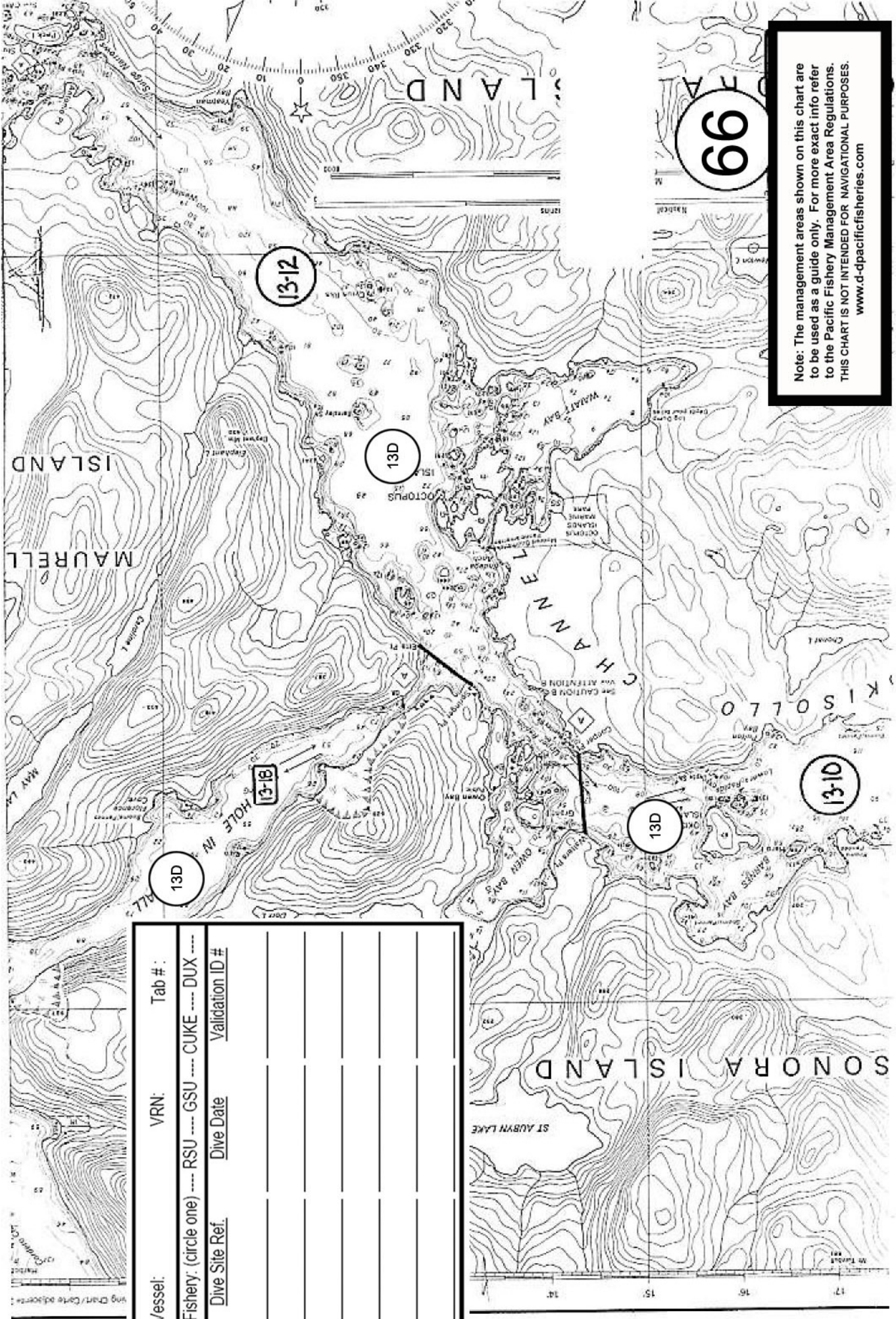
13-3

13F

13-4

Chart/ Carte 3540

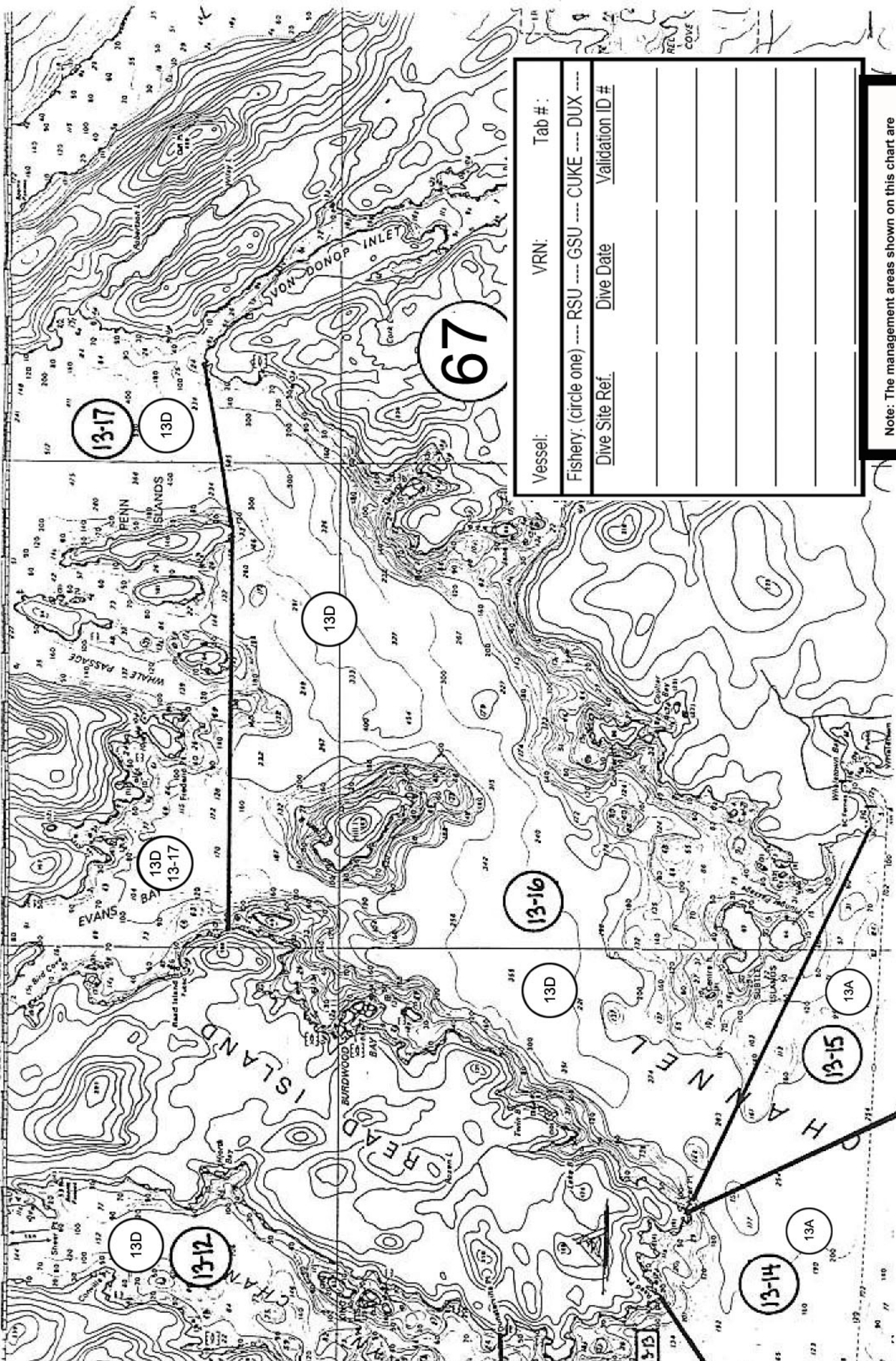
DUNNEAN



66

Note: The management areas shown on this chart are to be used as a guide only. For more exact info refer to the Pacific Fishery Management Area Regulations. THIS CHART IS NOT INTENDED FOR NAVIGATIONAL PURPOSES. www.d-dpacificfisheries.com

Vessel:	VRN:	Tab #:
Fishery: (circle one) ---- RSU ---- GSU ---- CUKE ---- DUX ----	Dive Date	Validation ID #
Dive Site Ref.		



Vessel:	VRN:	Tab #:
Fishery: (circle one) ---- RSU ---- GSU ---- CUKE ---- DUX ----		
Dive Site Ref.	Dive Date	Validation ID #

Note: The management areas shown on this chart are to be used as a guide only. For more exact info refer to the Pacific Fishery Management Area Regulations. THIS CHART IS NOT INTENDED FOR NAVIGATIONAL PURPOSES. www.d-pacificfisheries.com

